

INFINERGY



Viewpoint Information





OS Reference: E 260971 N 589741

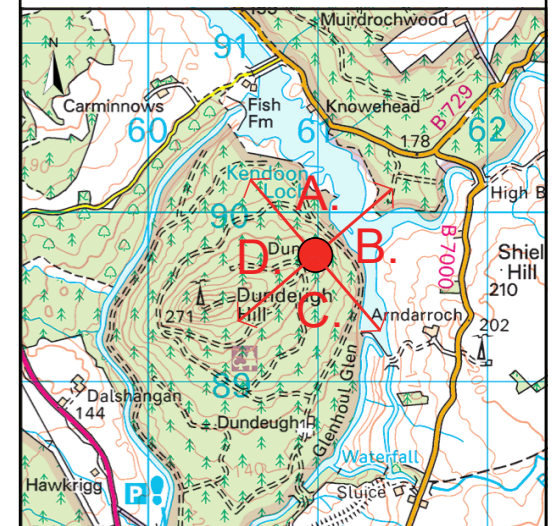
Viewpoint height: 207m (AOD)

Distance to nearest turbine: 2869m (T19)

Direction from site: South southwest

Angle of view: 90 degrees

-  Proposed Shepherd's Rig Turbines
-  Operational & Under Construction Turbines
-  Consented Turbines
-  Other Turbines in planning



Produced By: TH	Ref: P17-1037.212	Rev:
Produced By: FH	Date: 08_10_2019	

AEI Figure 8.70
360 Degree Cumulative Wireframes
Viewpoint 12: Dundee Hill

SHEPHERDS' RIG WIND FARM